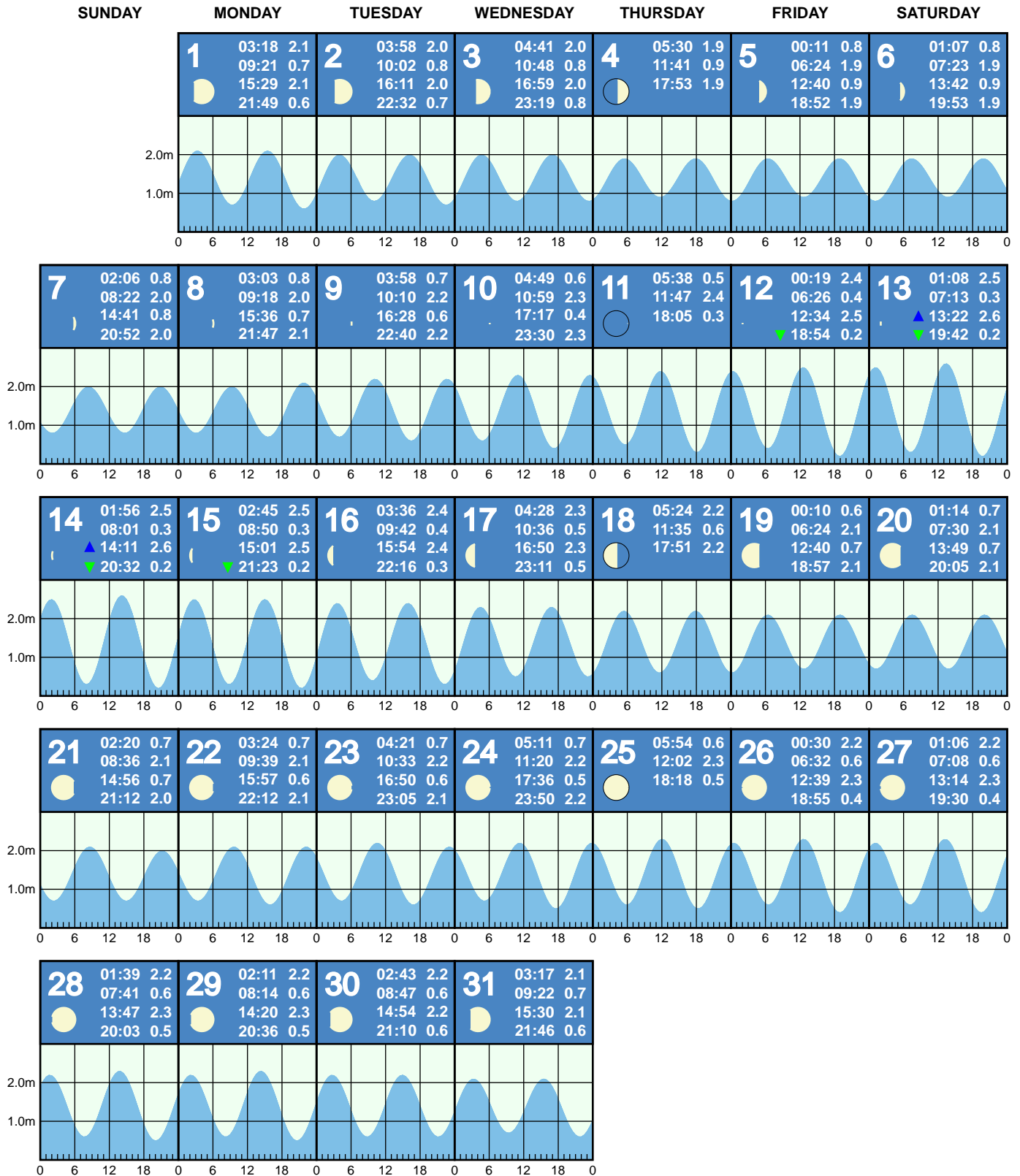


# TIDAL PREDICTIONS FOR JACKSON BAY

(based on Westport)

## JANUARY 2024



Blue and green triangles indicate highest and lowest tides of the month, respectively. Major moon phases are circled in black.

This tide table is plotted from LINZ csv data at <https://static.charts.linz.govt.nz/tide-tables/maj-ports/csv/Jackson Bay 2024.csv>

NOTE: These tide predictions are not official tide tables as specified in Maritime Rules Part 25 Nautical Charts and Publications (pursuant to Section 36 of the Maritime Transport Act 1994).

All times are adjusted for daylight savings time.

(c) Copyright 2024, offloop.net

# TIDAL PREDICTIONS FOR JACKSON BAY

(based on Westport)

## FEBRUARY 2024

SUNDAY

MONDAY

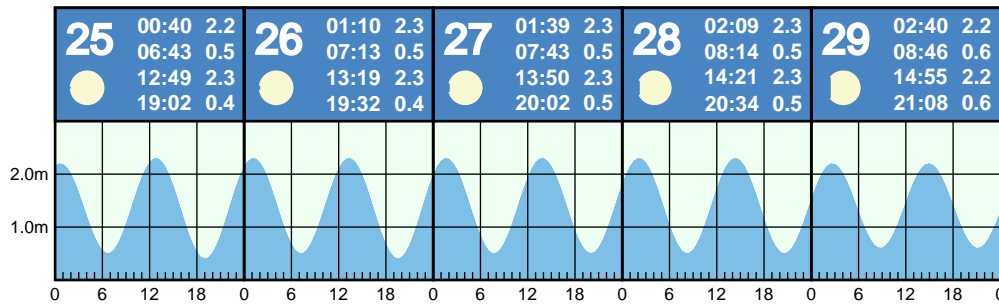
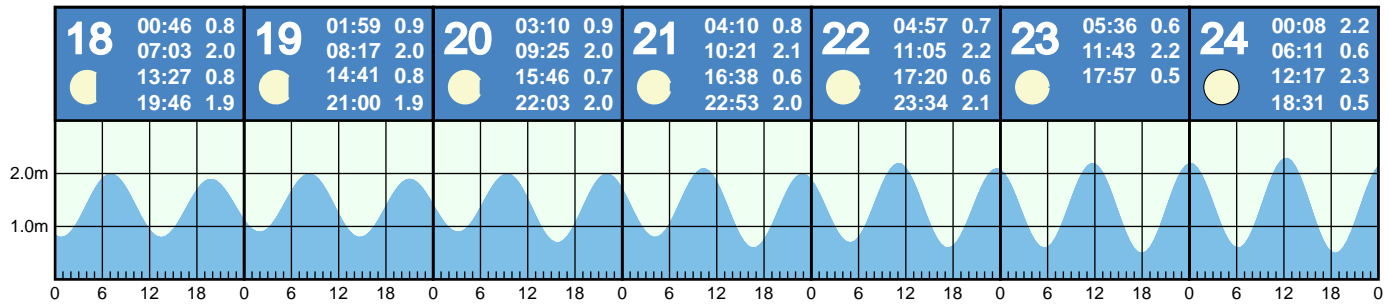
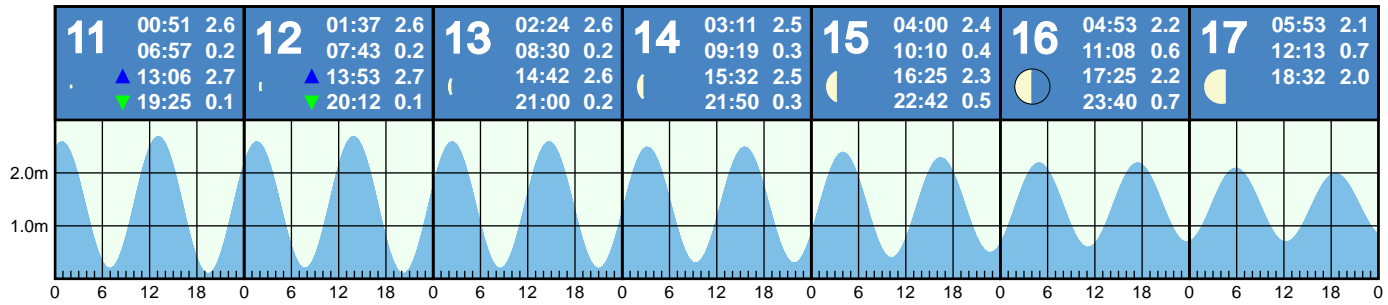
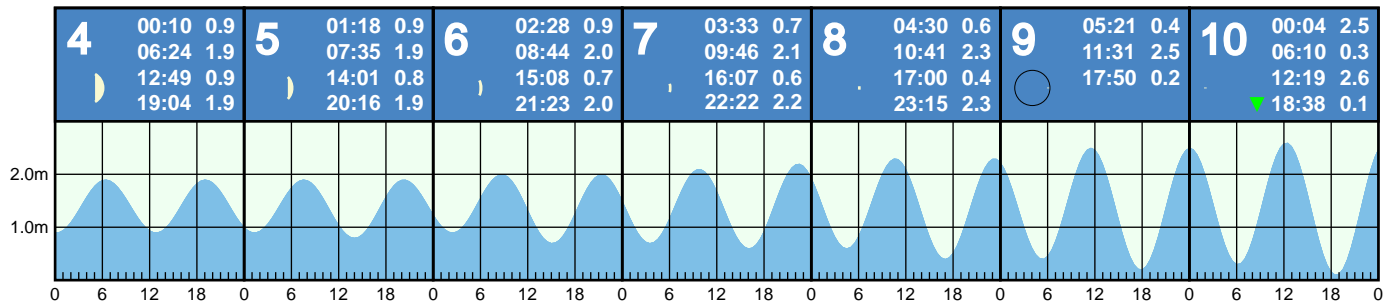
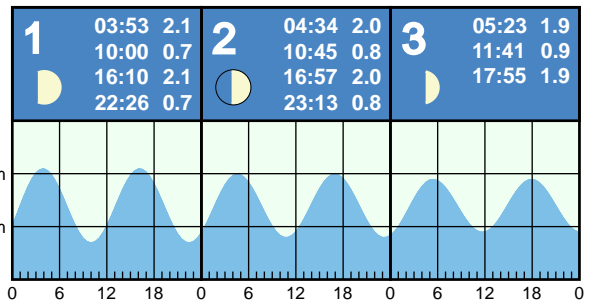
TUESDAY

WEDNESDAY

THURSDAY

FRIDAY

SATURDAY



Blue and green triangles indicate highest and lowest tides of the month, respectively. Major moon phases are circled in black.

This tide table is plotted from LINZ csv data at <https://static.charts.linz.govt.nz/tide-tables/maj-ports/csv/Jackson Bay 2024.csv>

NOTE: These tide predictions are not official tide tables as specified in Maritime Rules Part 25 Nautical Charts and Publications (pursuant to Section 36 of the Maritime Transport Act 1994).

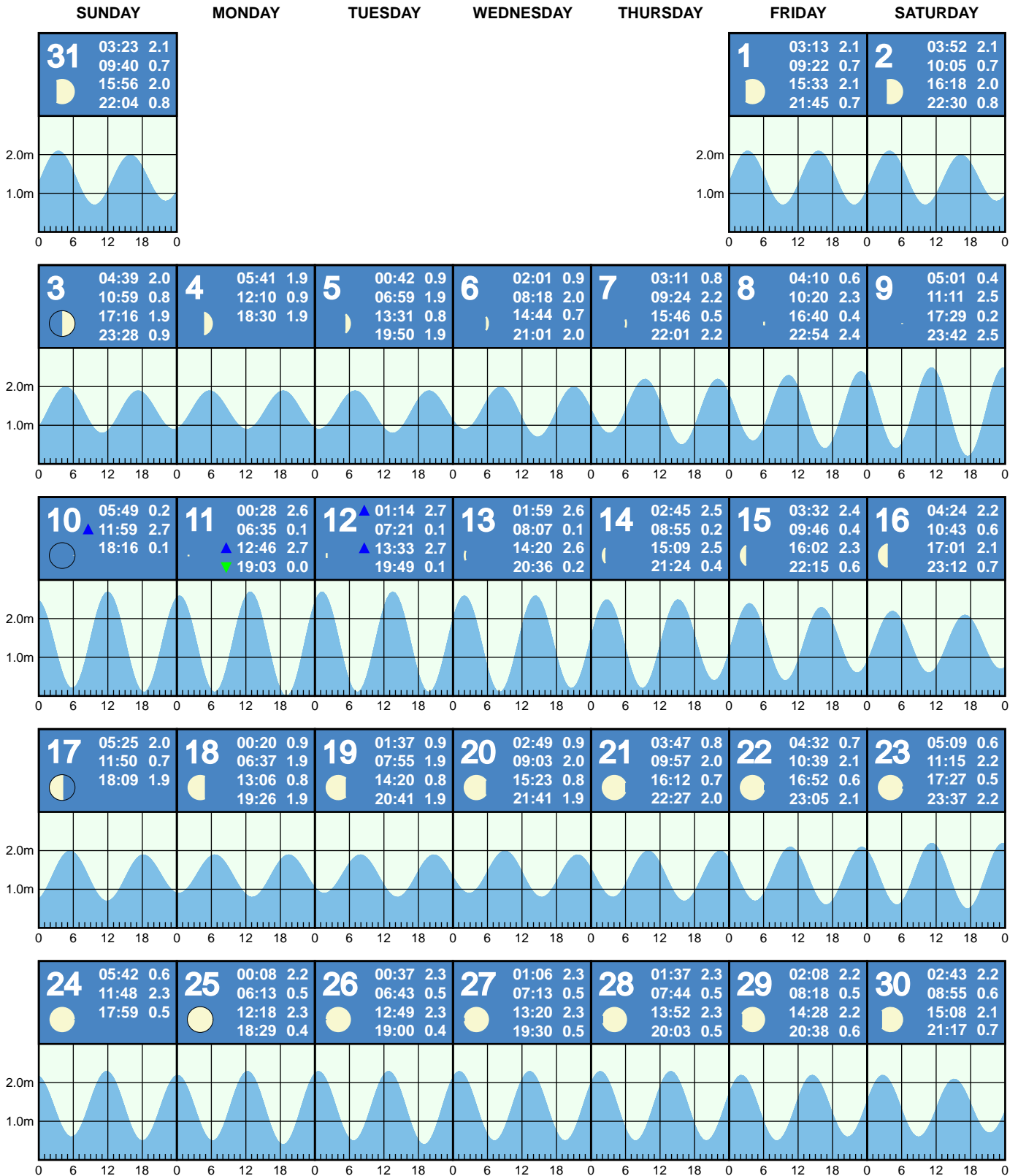
All times are adjusted for daylight savings time.

(c) Copyright 2024, offloop.net

# TIDAL PREDICTIONS FOR JACKSON BAY

(based on Westport)

## MARCH 2024



Blue and green triangles indicate highest and lowest tides of the month, respectively. Major moon phases are circled in black.

This tide table is plotted from LINZ csv data at <https://static.charts.linz.govt.nz/tide-tables/maj-ports/csv/Jackson Bay 2024.csv>

NOTE: These tide predictions are not official tide tables as specified in Maritime Rules Part 25 Nautical Charts and Publications (pursuant to Section 36 of the Maritime Transport Act 1994).

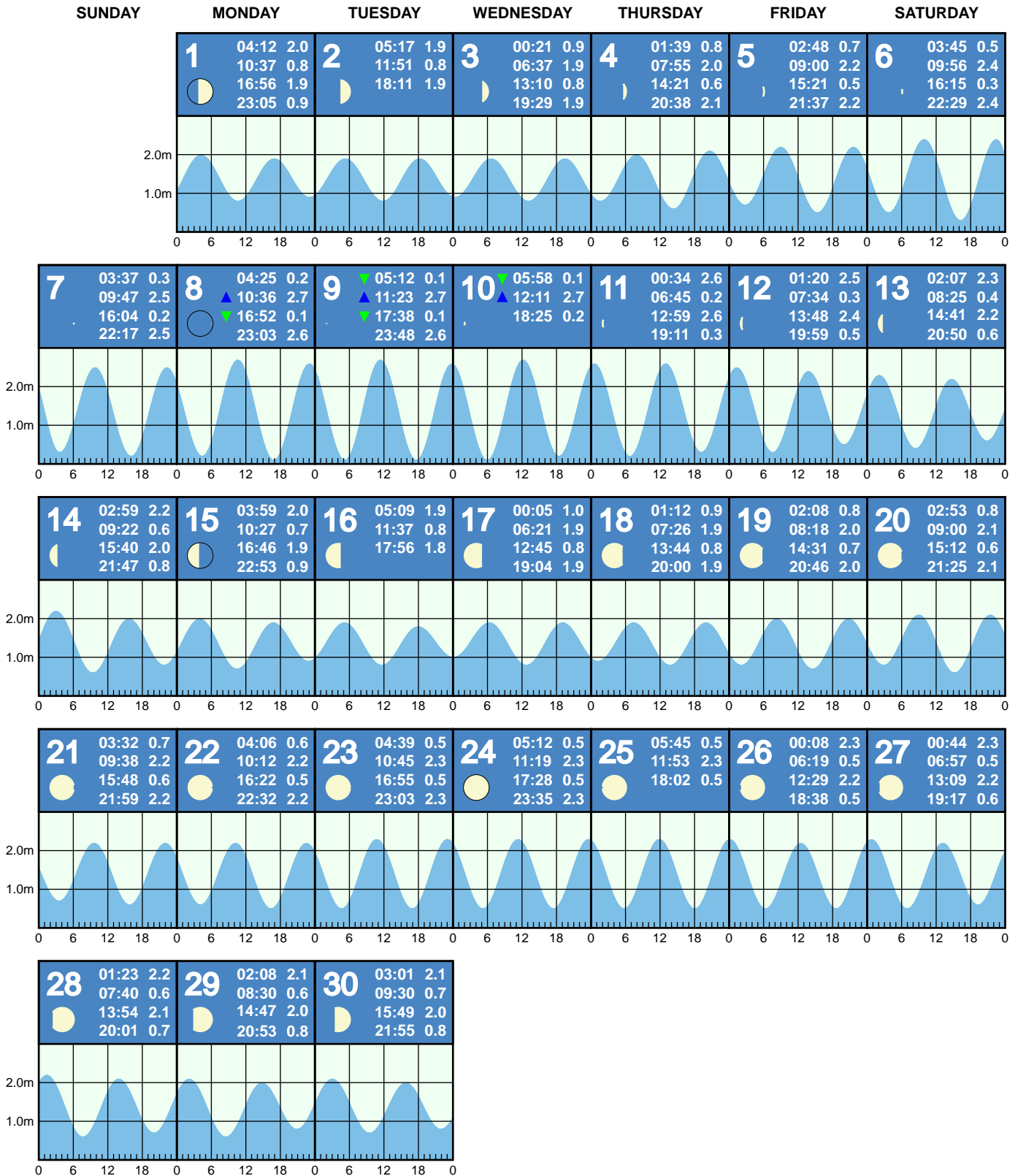
All times are adjusted for daylight savings time.

(c) Copyright 2024, offloop.net

# TIDAL PREDICTIONS FOR JACKSON BAY

(based on Westport)

APRIL 2024



Blue and green triangles indicate highest and lowest tides of the month, respectively. Major moon phases are circled in black.

This tide table is plotted from LINZ csv data at <https://static.charts.linz.govt.nz/tide-tables/maj-ports/csv/Jackson Bay 2024.csv>

NOTE: These tide predictions are not official tide tables as specified in Maritime Rules Part 25 Nautical Charts and Publications (pursuant to Section 36 of the Maritime Transport Act 1994).

All times are adjusted for daylight savings time.

(c) Copyright 2024, offloop.net

# TIDAL PREDICTIONS FOR JACKSON BAY

(based on Westport)

MAY 2024

SUNDAY

MONDAY

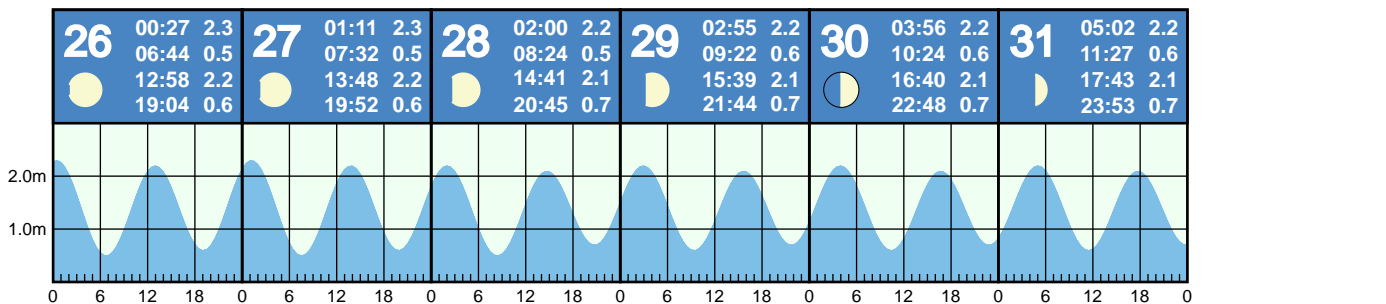
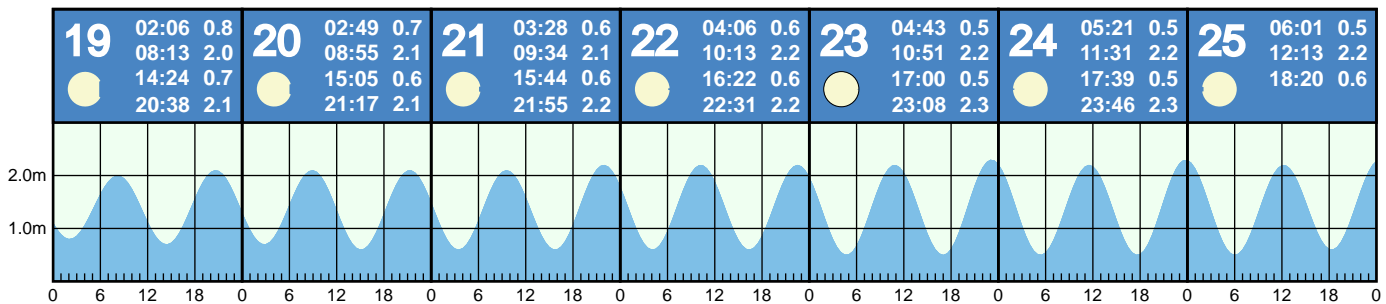
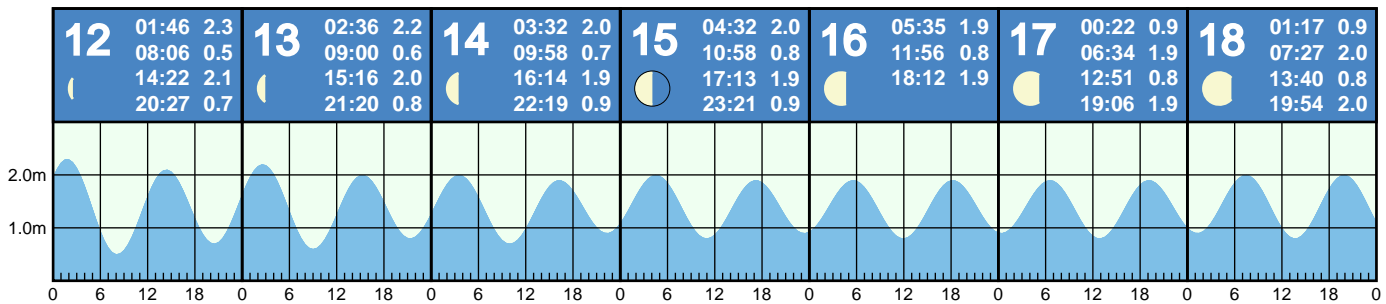
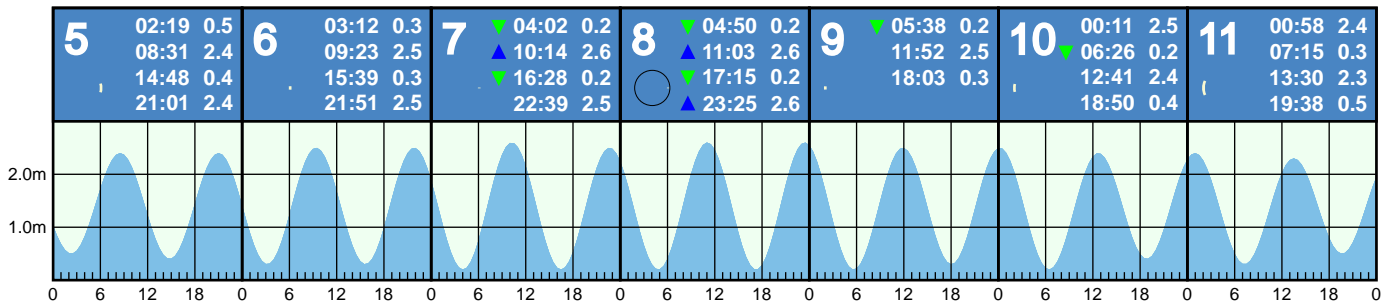
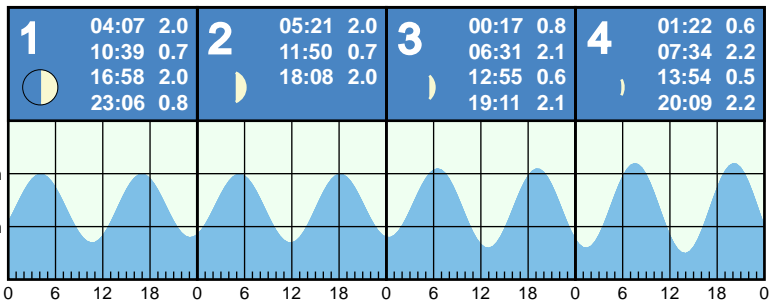
TUESDAY

WEDNESDAY

THURSDAY

FRIDAY

SATURDAY



Blue and green triangles indicate highest and lowest tides of the month, respectively. Major moon phases are circled in black.

This tide table is plotted from LINZ csv data at <https://static.charts.linz.govt.nz/tide-tables/maj-ports/csv/Jackson Bay 2024.csv>

NOTE: These tide predictions are not official tide tables as specified in Maritime Rules Part 25 Nautical Charts and Publications (pursuant to Section 36 of the Maritime Transport Act 1994).

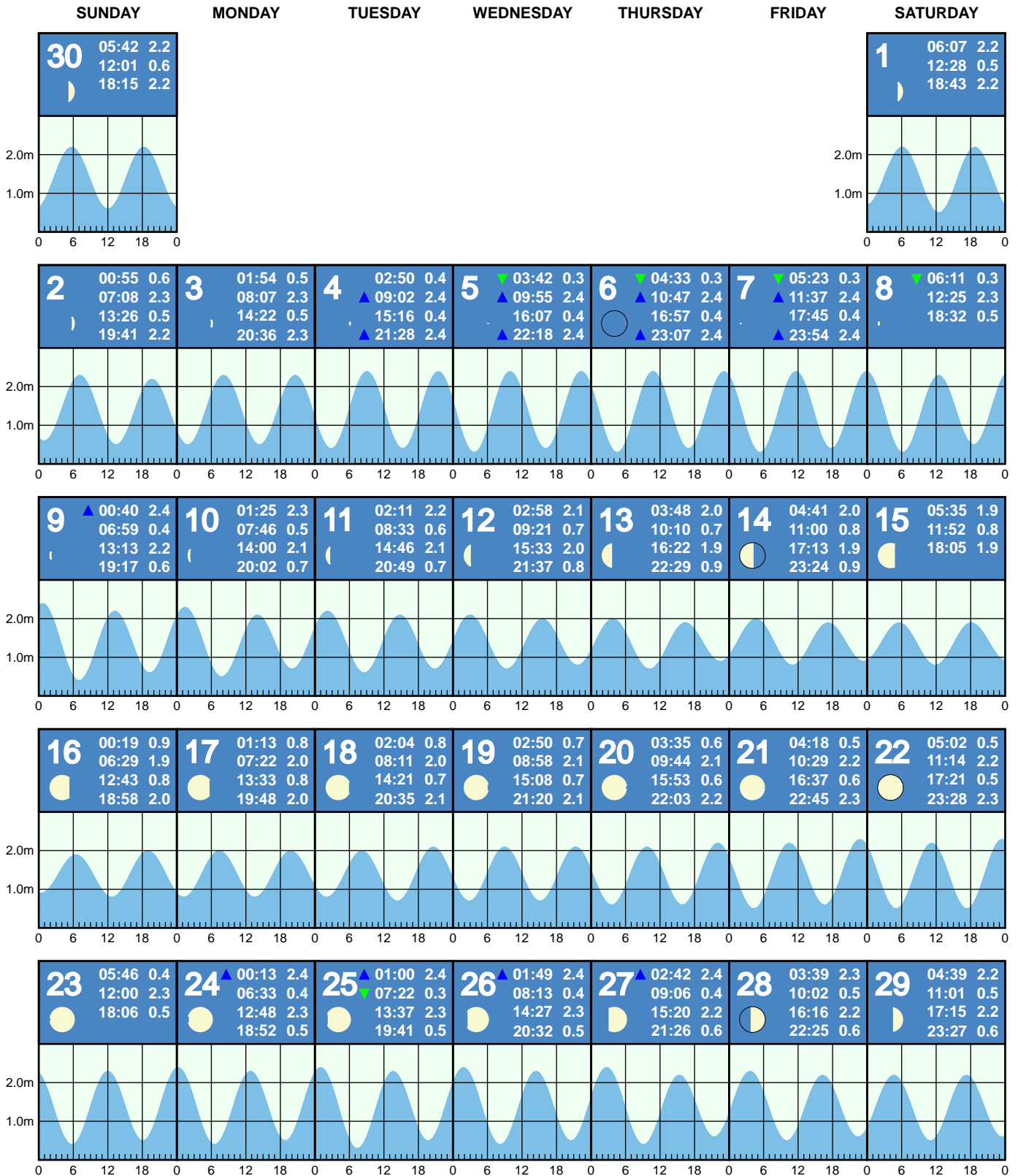
All times are adjusted for daylight savings time.

(c) Copyright 2024, offloop.net

# TIDAL PREDICTIONS FOR JACKSON BAY

(based on Westport)

JUNE 2024



Blue and green triangles indicate highest and lowest tides of the month, respectively. Major moon phases are circled in black.

This tide table is plotted from LINZ csv data at <https://static.charts.linz.govt.nz/tide-tables/maj-ports/csv/Jackson Bay 2024.csv>

NOTE: These tide predictions are not official tide tables as specified in Maritime Rules Part 25 Nautical Charts and Publications (pursuant to Section 36 of the Maritime Transport Act 1994).

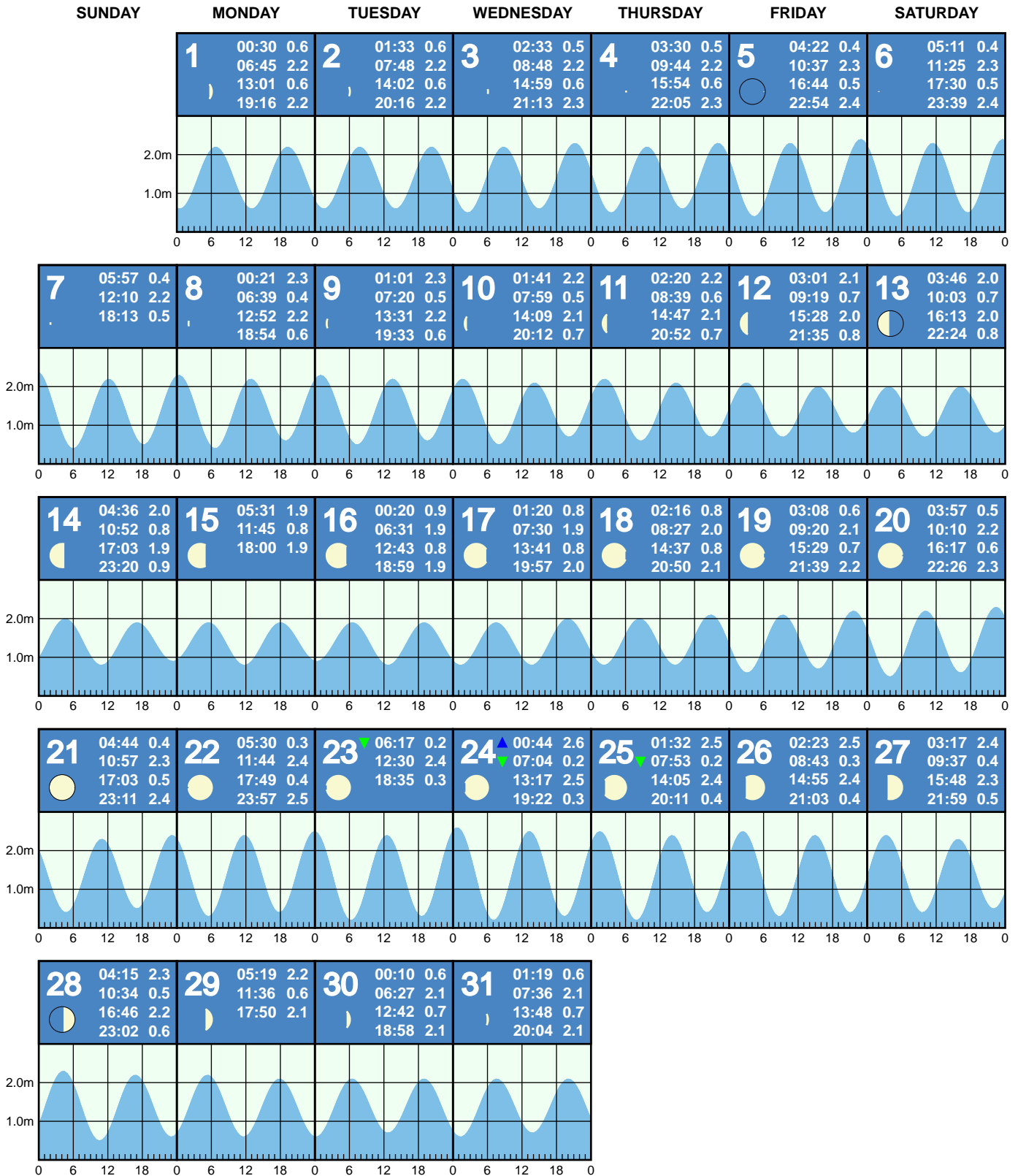
All times are adjusted for daylight savings time.

(c) Copyright 2024, offloop.net

# TIDAL PREDICTIONS FOR JACKSON BAY

(based on Westport)

JULY 2024



Blue and green triangles indicate highest and lowest tides of the month, respectively. Major moon phases are circled in black.

This tide table is plotted from LINZ csv data at <https://static.charts.linz.govt.nz/tide-tables/maj-ports/csv/Jackson Bay 2024.csv>

NOTE: These tide predictions are not official tide tables as specified in Maritime Rules Part 25 Nautical Charts and Publications (pursuant to Section 36 of the Maritime Transport Act 1994).

All times are adjusted for daylight savings time.

(c) Copyright 2024, offloop.net

# TIDAL PREDICTIONS FOR JACKSON BAY

(based on Westport)

## AUGUST 2024

SUNDAY

MONDAY

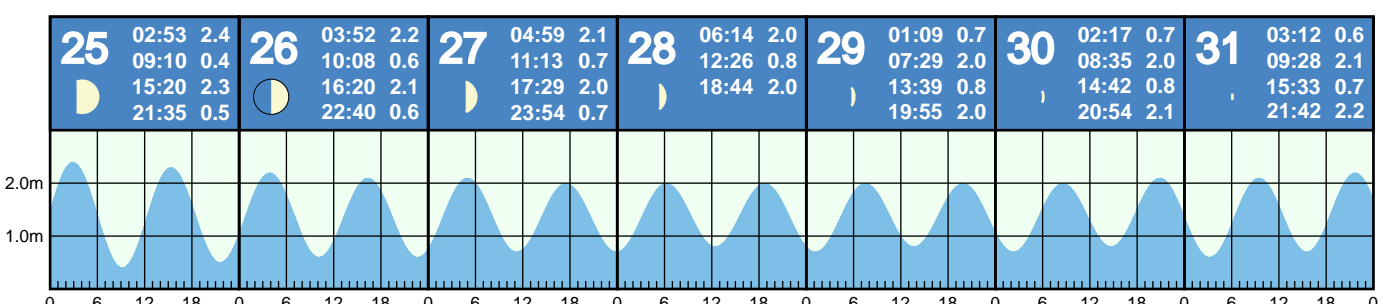
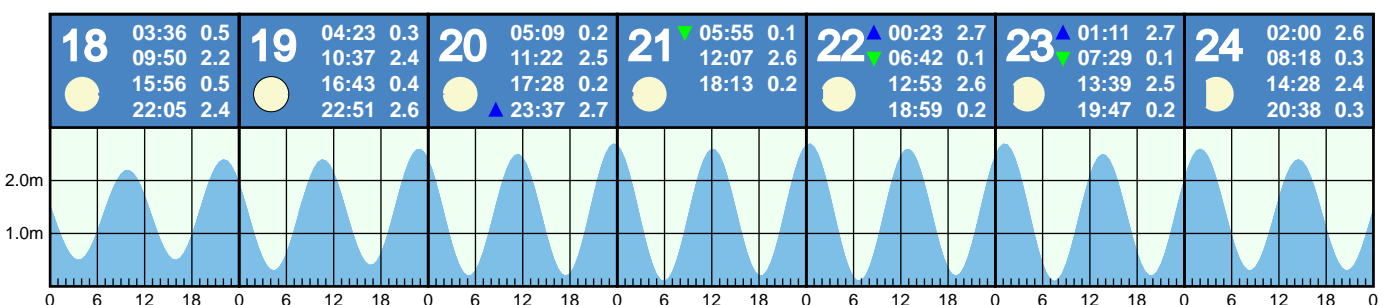
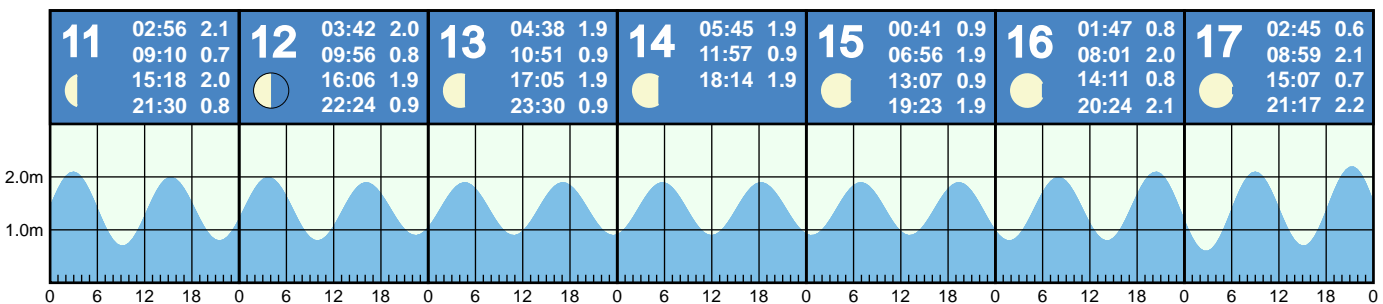
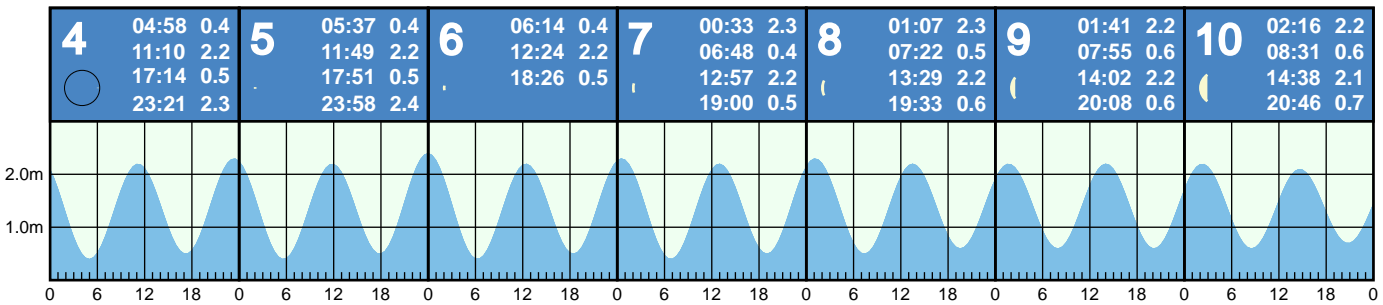
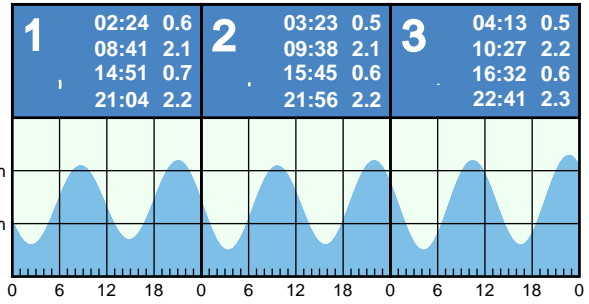
TUESDAY

WEDNESDAY

THURSDAY

FRIDAY

SATURDAY



Blue and green triangles indicate highest and lowest tides of the month, respectively. Major moon phases are circled in black.

This tide table is plotted from LINZ csv data at <https://static.charts.linz.govt.nz/tide-tables/maj-ports/csv/Jackson Bay 2024.csv>

NOTE: These tide predictions are not official tide tables as specified in Maritime Rules Part 25 Nautical Charts and Publications (pursuant to Section 36 of the Maritime Transport Act 1994).

All times are adjusted for daylight savings time.

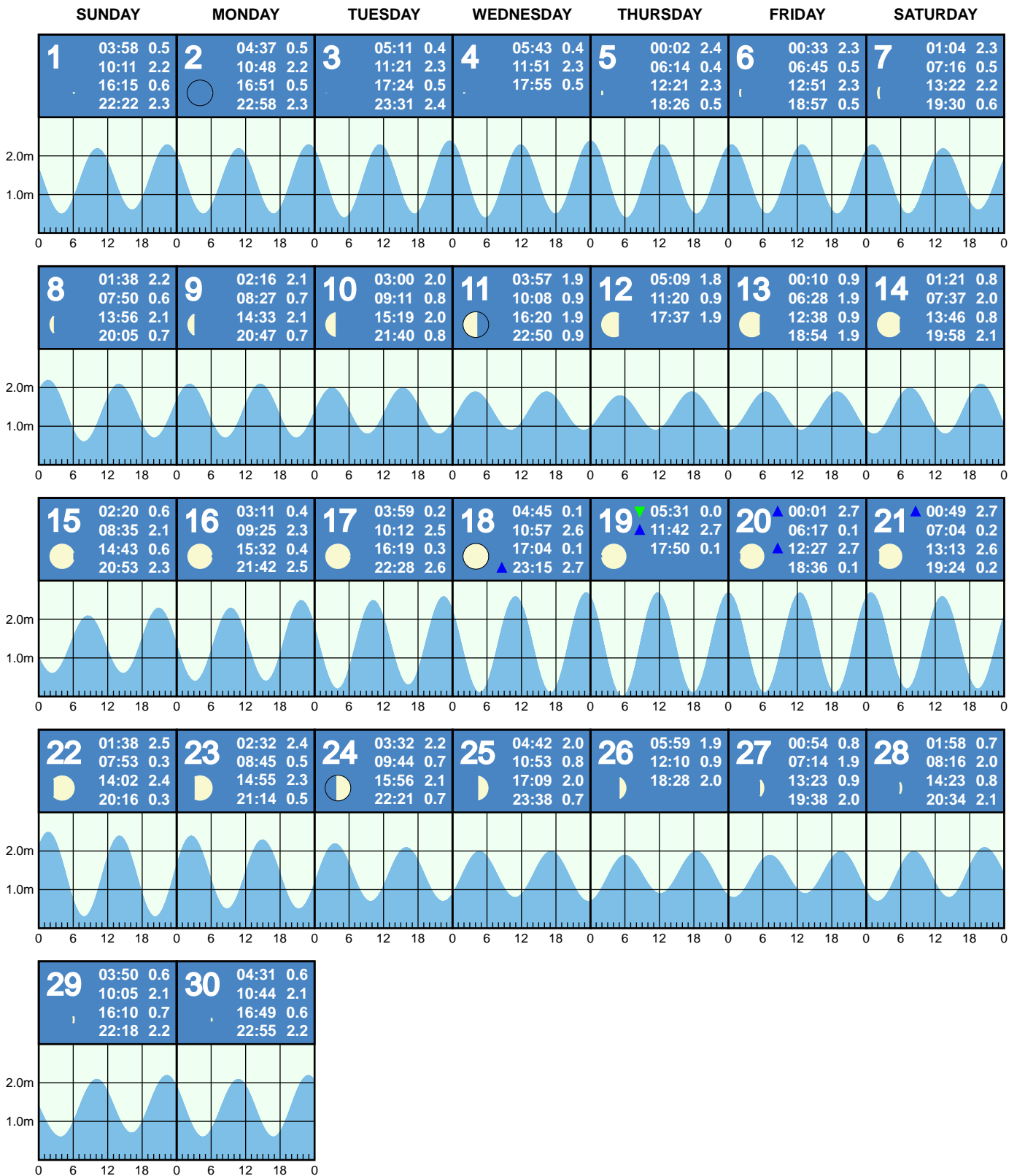
(c) Copyright 2024, offloop.net



# TIDAL PREDICTIONS FOR JACKSON BAY

(based on Westport)

## SEPTEMBER 2024



Blue and green triangles indicate highest and lowest tides of the month, respectively. Major moon phases are circled in black.

This tide table is plotted from LINZ csv data at <https://static.charts.linz.govt.nz/tide-tables/maj-ports/csv/Jackson Bay 2024.csv>

NOTE: These tide predictions are not official tide tables as specified in Maritime Rules Part 25 Nautical Charts and Publications (pursuant to Section 36 of the Maritime Transport Act 1994).

All times are adjusted for daylight savings time.

(c) Copyright 2024, offloop.net

# TIDAL PREDICTIONS FOR JACKSON BAY

(based on Westport)

OCTOBER 2024

SUNDAY

MONDAY

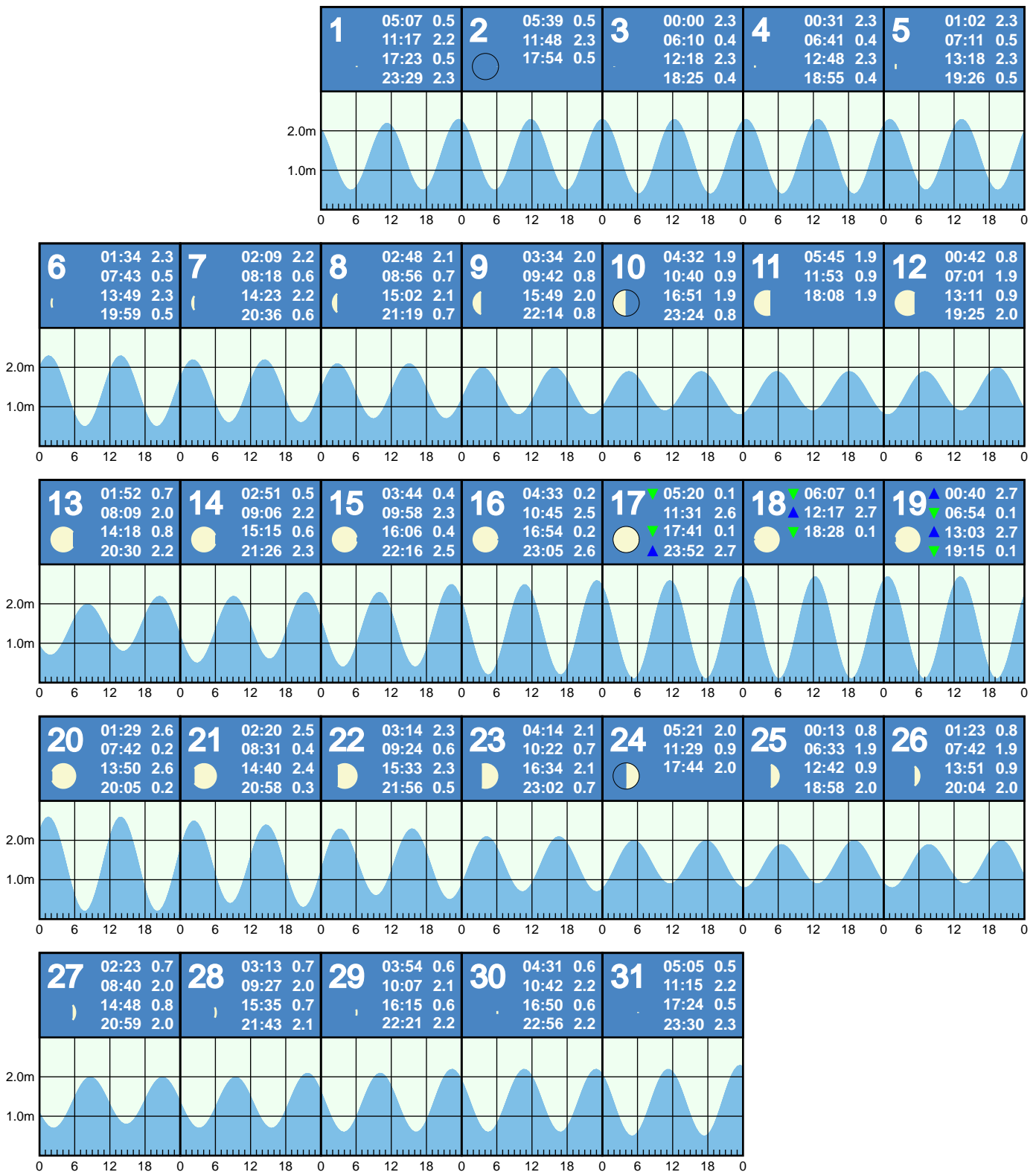
TUESDAY

WEDNESDAY

THURSDAY

FRIDAY

SATURDAY



Blue and green triangles indicate highest and lowest tides of the month, respectively. Major moon phases are circled in black.

This tide table is plotted from LINZ csv data at <https://static.charts.linz.govt.nz/tide-tables/maj-ports/csv/Jackson Bay 2024.csv>

NOTE: These tide predictions are not official tide tables as specified in Maritime Rules Part 25 Nautical Charts and Publications (pursuant to Section 36 of the Maritime Transport Act 1994).

All times are adjusted for daylight savings time.

(c) Copyright 2024, offloop.net

# TIDAL PREDICTIONS FOR JACKSON BAY

(based on Westport)

## NOVEMBER 2024

SUNDAY

MONDAY

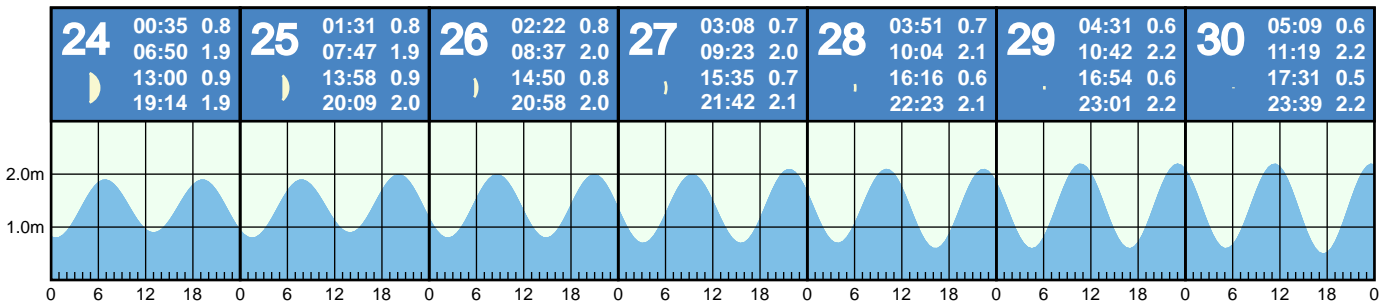
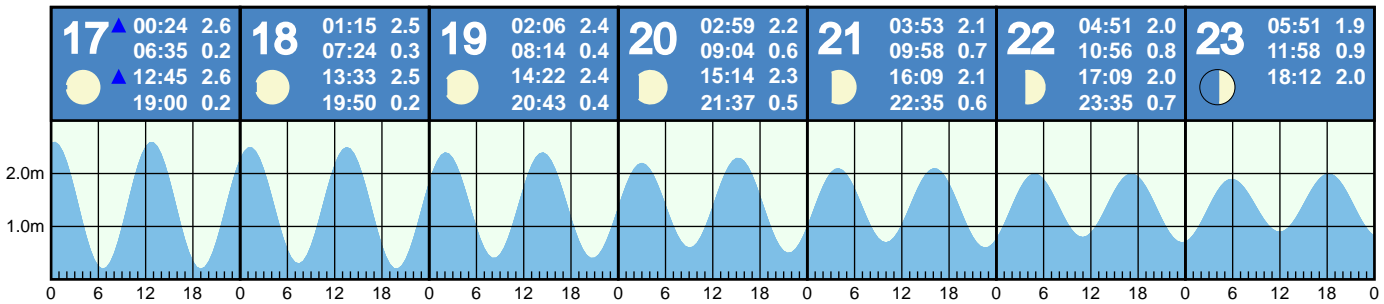
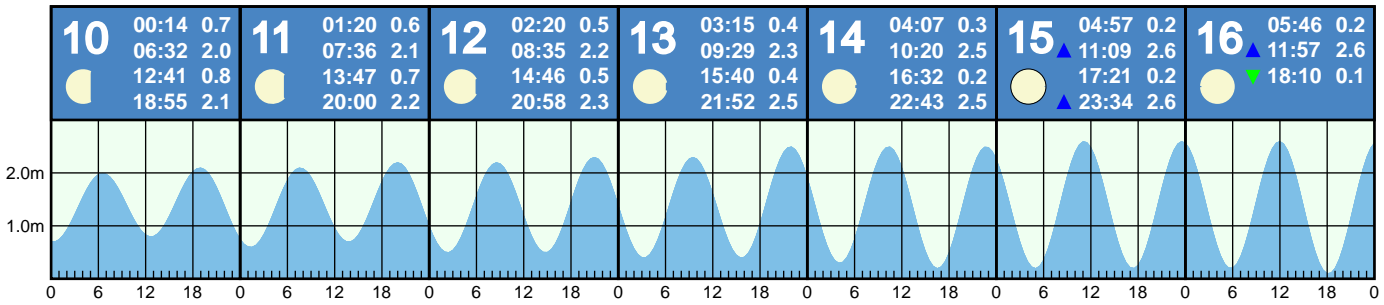
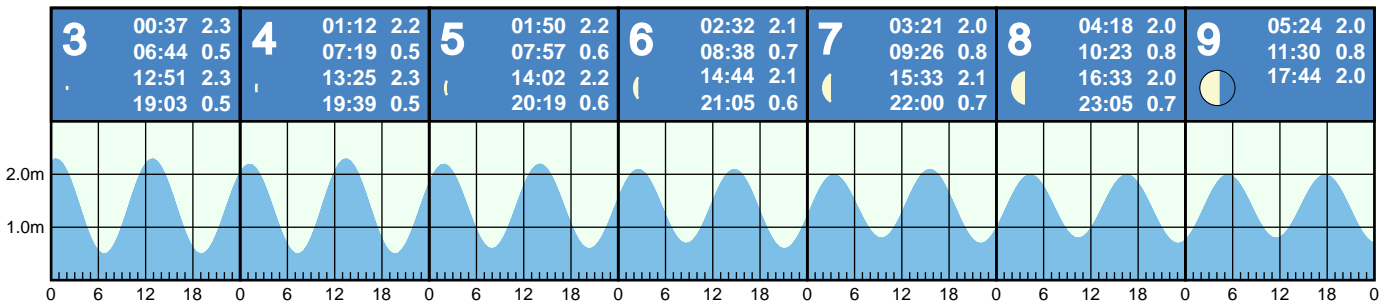
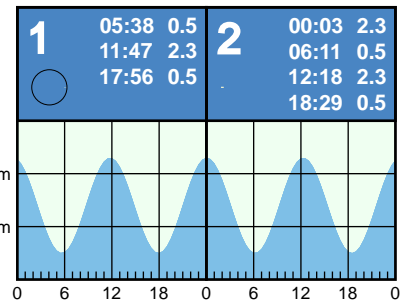
TUESDAY

WEDNESDAY

THURSDAY

FRIDAY

SATURDAY



Blue and green triangles indicate highest and lowest tides of the month, respectively. Major moon phases are circled in black.

This tide table is plotted from LINZ csv data at <https://static.charts.linz.govt.nz/tide-tables/maj-ports/csv/Jackson Bay 2024.csv>

NOTE: These tide predictions are not official tide tables as specified in Maritime Rules Part 25 Nautical Charts and Publications (pursuant to Section 36 of the Maritime Transport Act 1994).

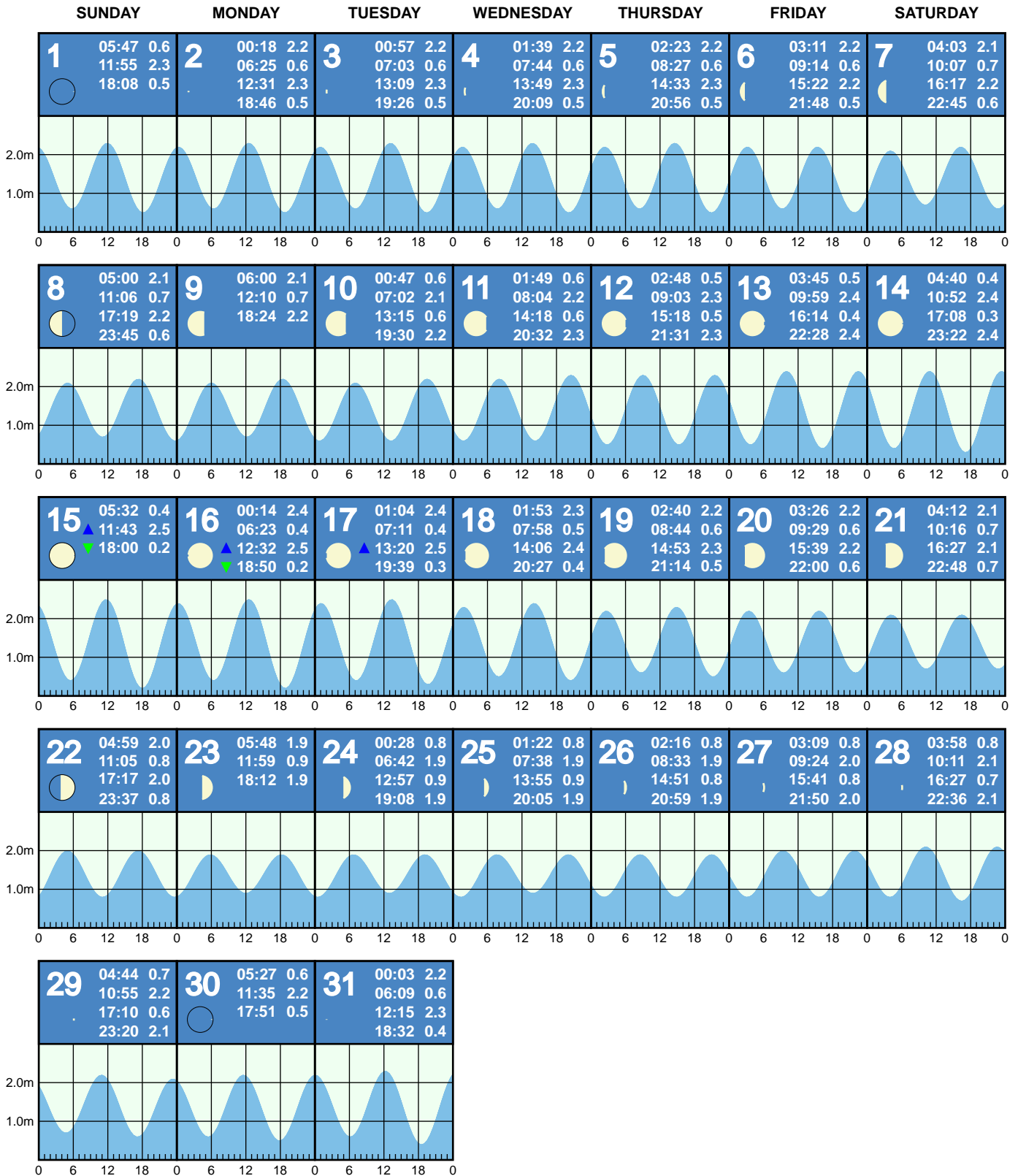
All times are adjusted for daylight savings time.

(c) Copyright 2024, offloop.net

# TIDAL PREDICTIONS FOR JACKSON BAY

(based on Westport)

## DECEMBER 2024



Blue and green triangles indicate highest and lowest tides of the month, respectively. Major moon phases are circled in black.

This tide table is plotted from LINZ csv data at <https://static.charts.linz.govt.nz/tide-tables/maj-ports/csv/Jackson Bay 2024.csv>

NOTE: These tide predictions are not official tide tables as specified in Maritime Rules Part 25 Nautical Charts and Publications (pursuant to Section 36 of the Maritime Transport Act 1994).

All times are adjusted for daylight savings time.

(c) Copyright 2024, offloop.net